

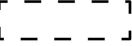


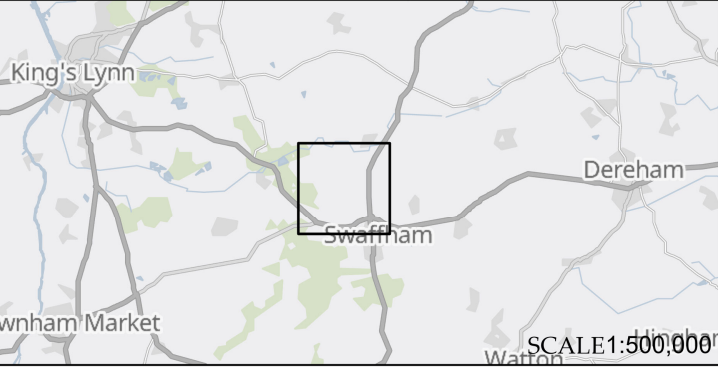
DRAWING TITLE:  
**ES Figure 2.1: Cumulative Schemes**

DOCUMENT:  
**6.3 Environmental Statement Volume 3  
Figure 2.1: Cumulative Schemes**

- LEGEND:
-  Order limits
  -  Short list of cumulative schemes
  -  25km buffer

\*Note - No dimensions are to be scaled from this drawing. All dimensions are to be checked on site. Area measurements for indicative purposes only. The extents of cumulative schemes on the short list are an approximate and do not represent the full or true extent of a scheme, as such all contents of this plan are strictly indicative and should not be taken as final development extents. Some cumulative schemes are shown based on where the cumulative scheme are closest to The Drovers Solar Farm Order limits. Cumulative schemes not shown are: Local Planning Authority application reference: PF/22/2300 and Local Authority Development Plan Documents Allocation for Breckland Local Plan (adopted Nov 2019): Swaffham Housing Allocation 7 as application/allocation information can not be located.

Sources: LDA Design, IGP 2025, RWE, Planning Inspectorate, Breckland and Kings Lynn and West Norfolk Council



The Infrastructure Planning (Applications: Prescribed Forms and Procedure) Regulations 2009 – Reg 5(2)(a)

PINS Ref. EN0110013 Drawing no.: 9485\_0501

DATE	Nov 2025	DRAWN	EC
SCALE @A3	1:200,000	CHECKED	PD
STATUS	Final	APPROVED	RP

P0	DCO Submission	RP	19/11/2025
REV.	DESCRIPTION	APP.	DATE

THIS DRAWING IS THE PROPERTY ISLAND GREEN POWER AND NO REPRODUCTION MAY BE MADE IN WHOLE OR IN PART WITHOUT PERMISSION

